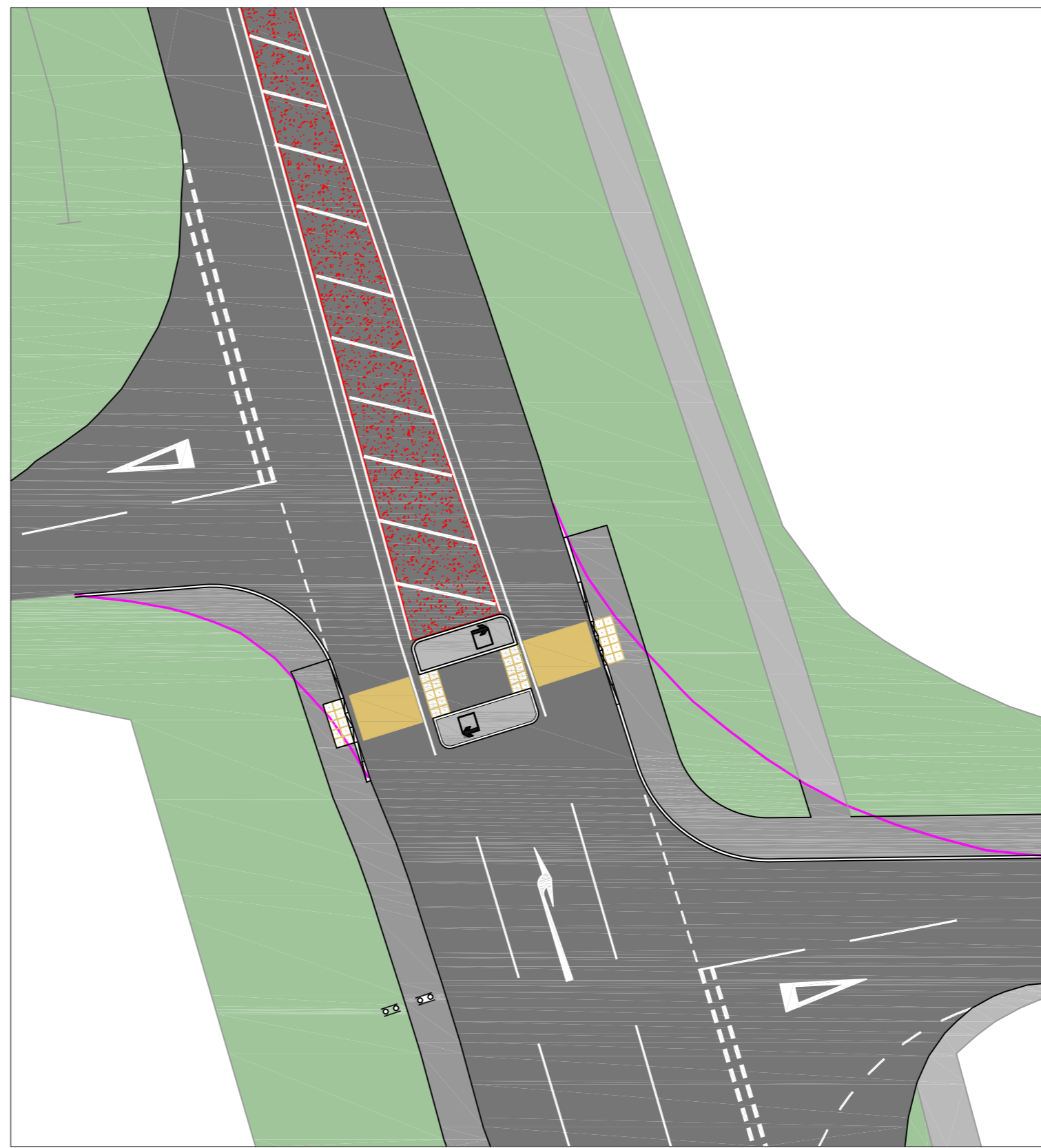


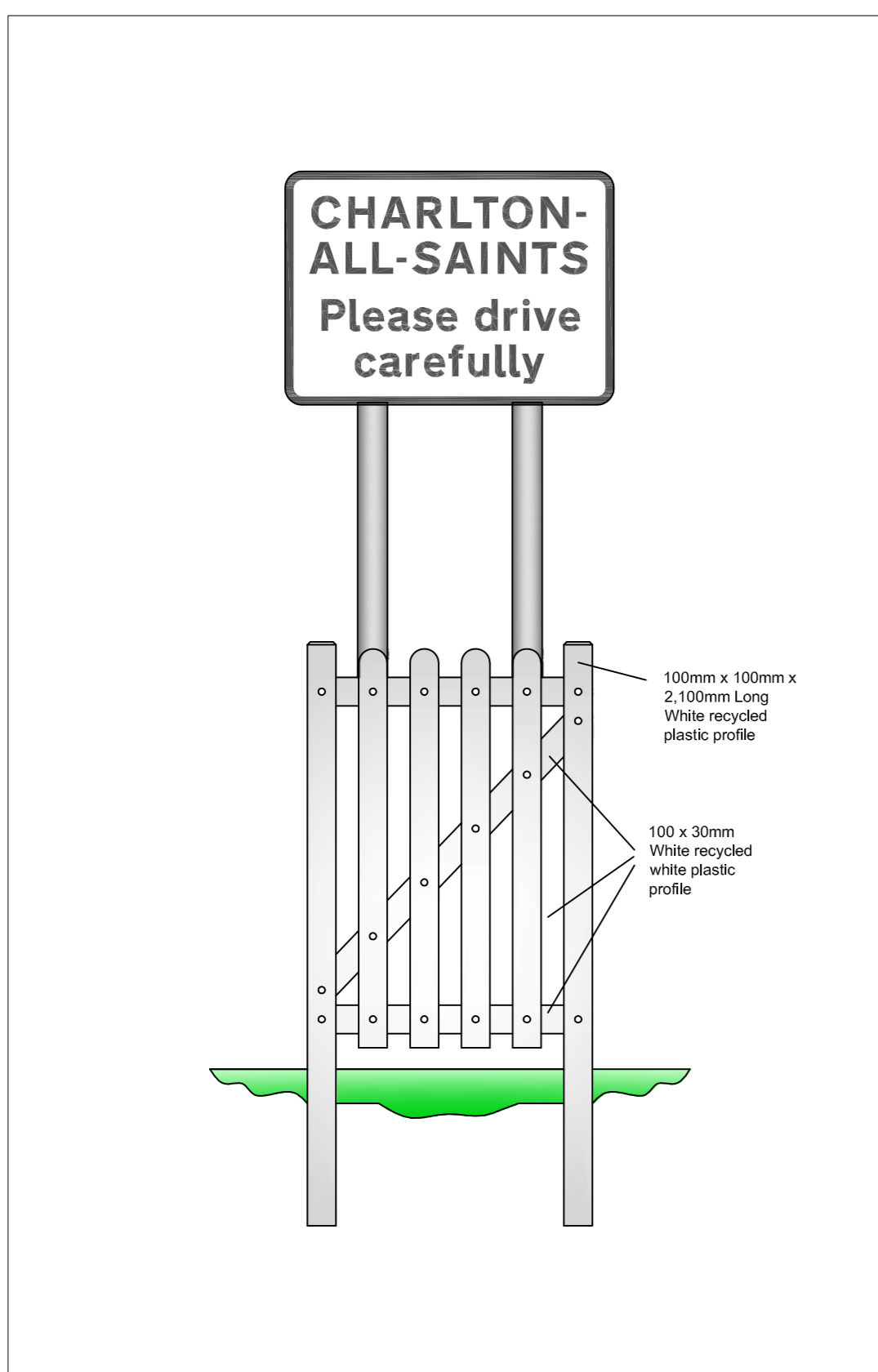
Option B - Northern Pedestrian Refuge



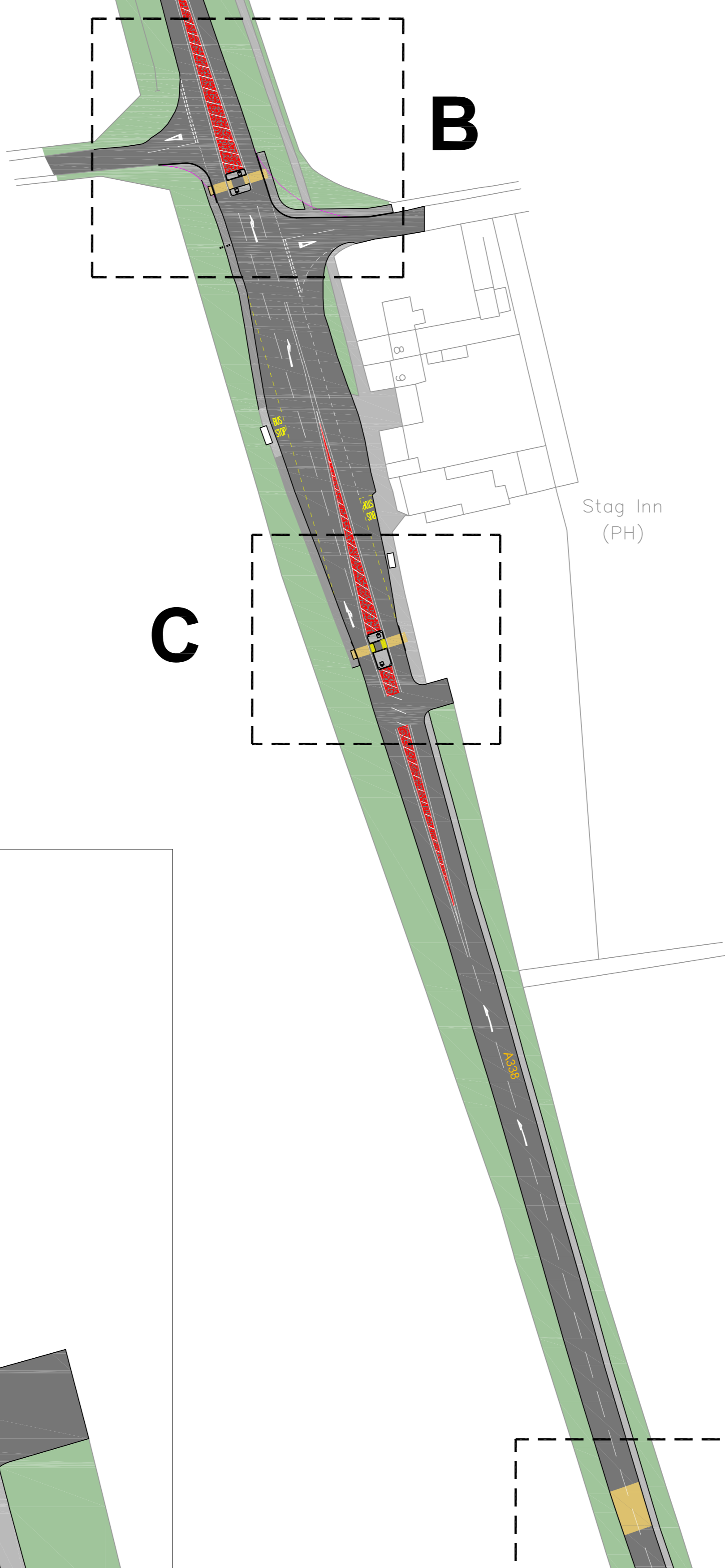
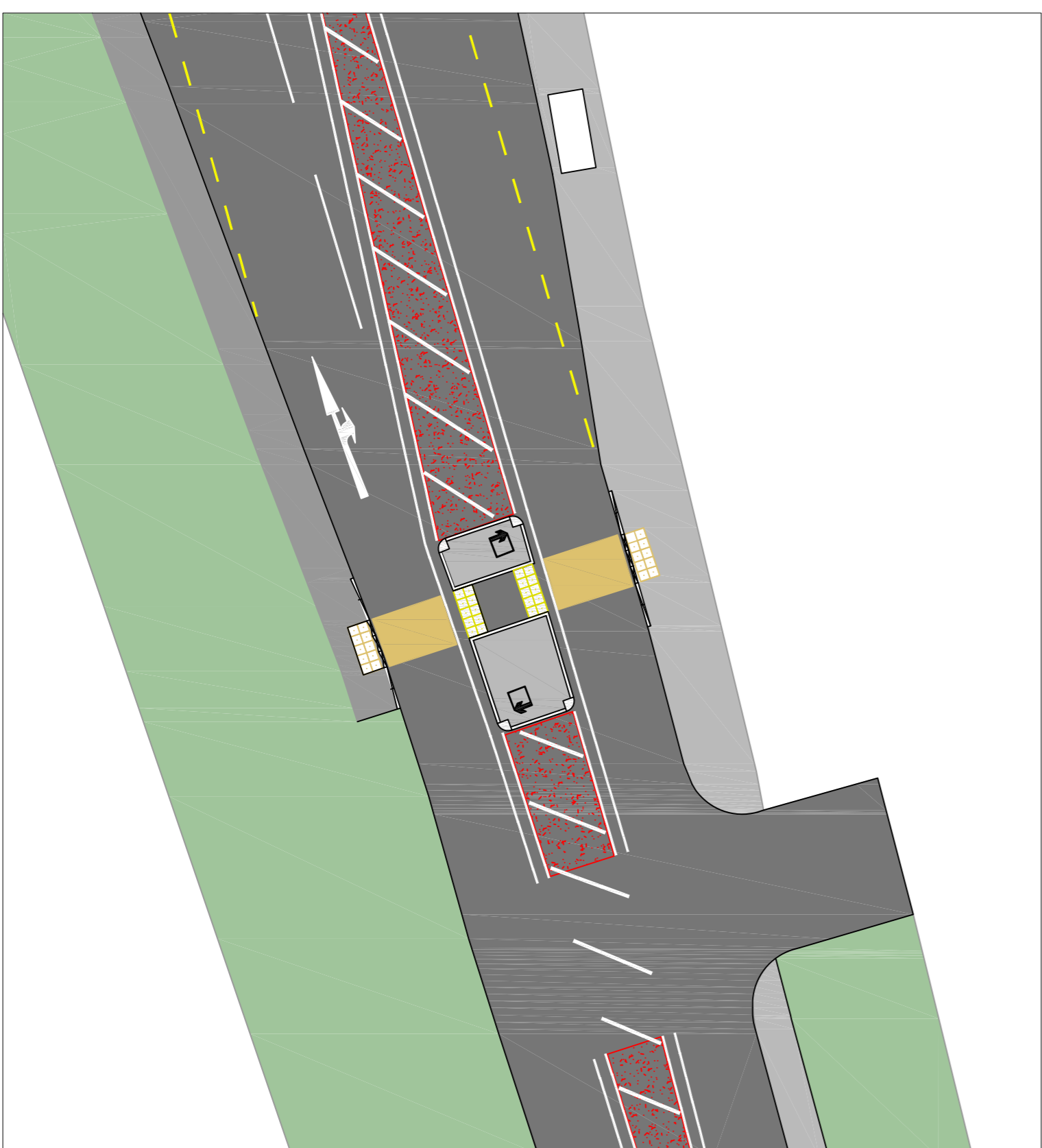
NOTES:

- Carriageway
- Proposed new areas of footway
- Existing areas of footway to remain
- Grassed area
- Existing kerbline
- High friction coloured surface to highlight crossing point
- High friction coloured surface to emphasise hatching
- Illuminated 'keep left' bollard
- Area of tactile paving to aid crossing for visually impaired users

Option A - Charlton-All-Saints Gateways



Option C - Southern Pedestrian Refuge



Stag Inn (PH)

This map is reproduced from Ordnance Survey material with the permission of Ordnance Survey on behalf of the Controller of Her Majesty's Stationery Office © Crown Copyright.
 Unauthorised reproduction infringes Crown Copyright and may lead to prosecution or Civil Proceedings.
 Wiltshire Council (100049050) 2010

Wiltshire Council
 Where everybody matters
 M J Boden, TD, MBA, LLB (Hons)
 Corporate Director
 Department of Neighbourhood and Planning
 Bythesea Road, Trowbridge, Wiltshire, BA14 8JD

E					
D					
C					
B					
A					
O	16/10/11	TW	DMT	DMT	ORIGINAL
REV	DATE	DRAWN	CHECK	APPRV	DESCRIPTION
PROJECT:					
Southern Wilts CATG Priority 2010/11 A338/Charlton-All-Saints					
DRAWING TITLE:					
Preliminary Options					
SCALES:	NTS				
DRAWING No.	*			REV:	O
FILE REF:	E\				